

ROUTE MAPS & PROFILES,  
LOGS, AID STATIONS  
AND RIDER SERVICES

# COURAGE CLASSIC ROUTE INFORMATION

JULY 26-28

## Rider Services

**Emergency Phone:** Always call 911 in the event of an emergency. To contact the Tour, you may call the 24 hour message line at 720.777.7499, or the Tour Communications Center at 970.968.2882 from 6 am to 8 pm.

**First Aid:** First aid service will be available at all aid stations, along the route by riding medics and at the Finish Line until 6 pm. Do not hesitate to consult with our medical staff if you feel dizzy, sore, excessively tired or have an injury, however minor.

**Sag Wagons:** Vans have been outfitted with bike racks to comfortably carry you and your bike up a hill, to the next aid station or to the daily Finish Line if needed. Please note that there will be no direct service to the Finish Line from all points on the course. A sag wagon "connection" may be necessary to get to the Finish needing sag wagon support should find the closest and safest spot on the road for the van to stop. NOTE: Riders with trailers and tandem bikes may have a longer wait for a sag wagon due to space limitations. Sag wagons are not available on bike paths. Riders riding with children who need a car seat will be required to wait for our special sag van outfitted with various sizes of car seats.

**Aid Stations:** Will be placed at regular intervals along the course. Take the time to grab a snack and also to fill up your water bottle with your choice of beverages.

**Bicycle Service:** Sponsoring bike shops will have trained mechanics with tubes, tires and miscellaneous parts. You will find them at the Start Line at Lake County High School from 6:30 am to 9 am, at all aid stations and at the Finish Line until 5 pm.

**Massage:** From 11 am to 9 pm at Copper Mountain Resort near the Finish Line and at Lake County High School from 11 am to 4 pm on Monday.

## Rules of the Road

Safety is No. 1 on the Courage Classic. Please help us keep the Tour one of the safest charity rides in Colorado by following these essential rules:

1. If you're on your bike, you must wear your helmet. NO EXCEPTIONS.
2. Carry ID and important medical information, such as medical conditions requiring special treatment and drug allergies.
3. Ride single file on the right side of the road. This is state law.
4. Warn other cyclists when passing on the left by calling, "On your left."
5. Pull off the road completely when you stop. Linger on the shoulder, especially at aid stations, causes hazards for riders and drivers.
6. Do not cross double-yellow lines.
7. Obey all stop signs, traffic signals and warning signs. Signal your turns. Rules of the Colorado Motor Vehicle Code will be enforced.
8. For your safety, please do not use headphones while riding.
9. Share the road!

# SATURDAY, JULY 26 ROUTE INFORMATION

Leadville – Tennessee Pass – Battle Mtn. – Vail – Copper Mtn. Resort

## Step by Step Route Card

Elev	Miles	Action	Locator	Service	Hours
10,040	0.00	START	Lake County High School	AMB	7:00 am–9:00 am
10,040	0.10	RIGHT	McWethy Street		
	0.30	LEFT	County Road 4/Turq. Lake Rd.		
	1.20	RIGHT	County Road 9		
	4.50	LEFT	CO Hwy 24		
10,424	11.80	CON	Tennessee Pass/Ski Cooper	AID	7:30 am–11:15 am
9,400	17.20	CON	Camp Hale		
9,400	19.10	CON	End of Camp Hale/Pando	AID	8:15 am–12:15 pm
	33.90	RIGHT	Turn onto Bike Path		
7,880	35.30	CON	Vail/Stephen's Park	AID/LUNCH	9:45 am–2:45 pm
	42.60	RIGHT	Under I-70		
	42.70	LEFT	Stay on Frontage Road		
8,640	44.80	CON	Under I-70		
	45.20	CON	Gate (Old Vail Pass Rd)	WATER	11 am–3:30 pm
10,666	52.10	CON	Vail Pass Summit	AID	11:30 am–4:30 pm
10,615	53.20	JOG	Vail Pass Rest Area		
9,750	57.30	CON	Enter Union Creek		
9,750	57.80	LEFT	Copper Circle		
9,770	57.90	RIGHT	Passage Point		
9,750	58.10	FINISH	Burning Stones Plaza		12:30 pm–5:15 pm

## Route Information

**Start Line:** Lake County High School  
**Start Times:** 7 to 9 am  
**58 Miles**

Saturday's route leaves Leadville on Highway 24 and passes Ski Cooper and the Continental Divide. On the way to the first climb of the day, Battle Mountain, you pass historical Camp Hale Valley, home of the U.S. Army's Tenth Mountain Division. From the top of Battle Mountain, you enjoy a long descent into Minturn to prepare for climbing Vail Pass (an elevation of 10,666 at the summit). The day ends with a gentle coast to the Finish Line at Copper Mountain Resort.

**Lunch:**  
Will be served on the course. Sorry, no non-rider lunch available.

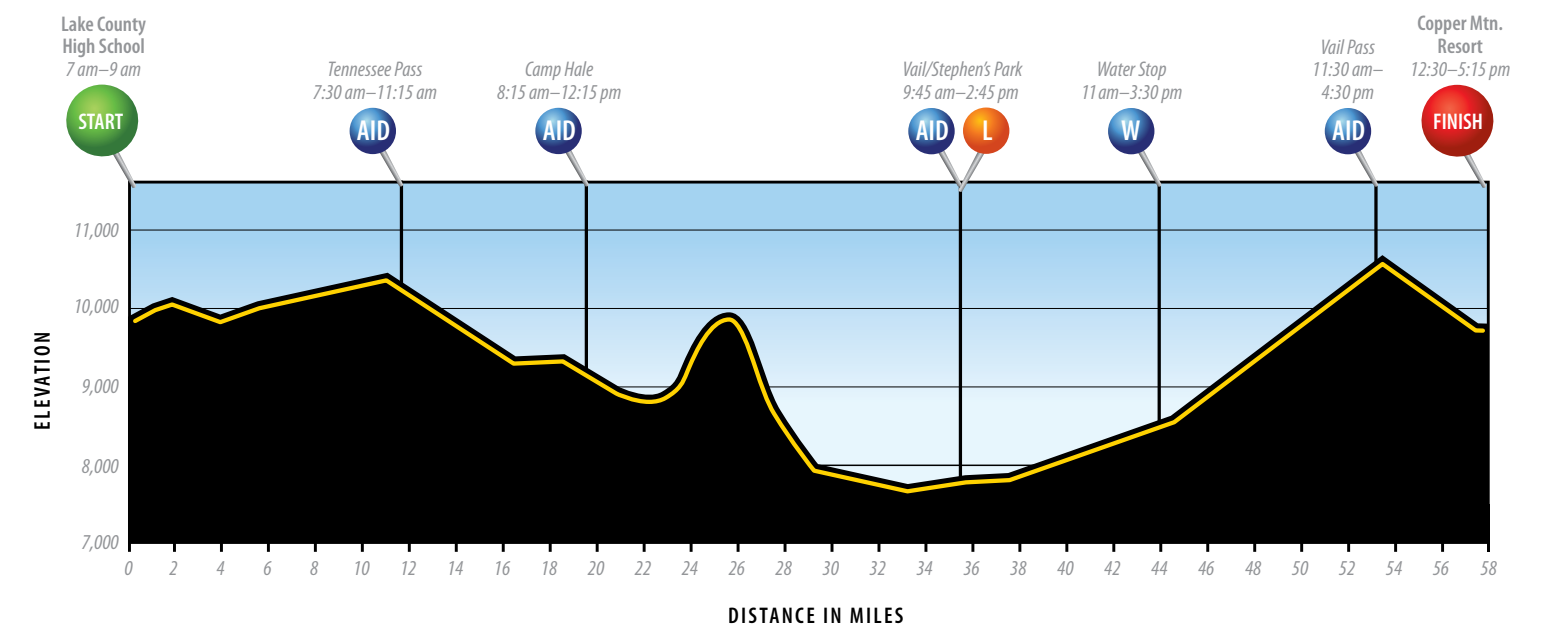
## Route Map



### Route Key

- Bike Route (thick yellow line)
- Bike Path (dashed yellow line)
- Rough Road (red line)
- Water Station (W in blue circle)
- Route Direction (arrow)
- Route Start (START in green circle)
- Route Finish (FINISH in red circle)
- Lunch Station (L in orange circle)
- Aid Station (AID in blue circle)
- Town (star in grey circle)

## Route Elevation & Mileage



### PRESENTING PARTNER

# Balfour Beatty

### MECHANICAL PARTNERS

### PREMIER PARTNERS

# SUNDAY, JULY 27 ROUTE INFORMATION

Copper Mountain Resort – Frisco – Dillon – Keystone – Lake Dillon – Breckenridge

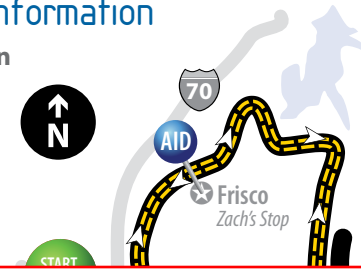
## Step by Step Route Card

Elev	Miles	Action	Locator	Service	Hours
9,750	0.00	START	Burning Stones Plaza	AMB	7:00 am–10:30 am
	0.30	RIGHT	Copper Road		
	7.90	CON	Frisco/Zack's Stop	AID	7:00 am–11:30 am
9,100	8.60	LEFT	Miners Creek Rd	Family Route choice point	
9,080	8.90	LEFT	Colo Hwy 9		
	9.10	RIGHT			
9,100	9.40	LEFT			
	10.70	RIGHT			
	10.90	CON			
	13.30	CON			
9,040	13.40	CON			
	14.40	LEFT			
	14.40	RIGHT			
	14.50	CON			
	14.60	RIGHT			
9,060	15.40	CON			
9,020	18.30	CON			
9,280	21.60	RIGHT			
	21.80	CON			
	22.00	RIGHT			
9,280	22.90	LEFT			
	23.20	LEFT			
9,000	25.60	RIGHT			
9,020	25.70	LEFT			
9,550	28.60	CON			
	30.40	LEFT			
9,520	35.60	RIGHT			
	35.80	RIGHT	Airport Road		
9,500	35.90	CON	Upper Blue Elementary/Breckenridge	AID/LUNCH	9:30 am–3:30 pm
	36.80	RIGHT	County Road 3/Coyne Valley Rd		
9,520	37.10	LEFT	Onto Bicycle Path		
	44.90	CON	Frisco/Zack's Stop	AID	11:30 am–4:30 pm
	53.80	LEFT	Passage Point		
9,750	54.00	FINISH	Burning Stones Plaza		12:00 pm–5:00 pm

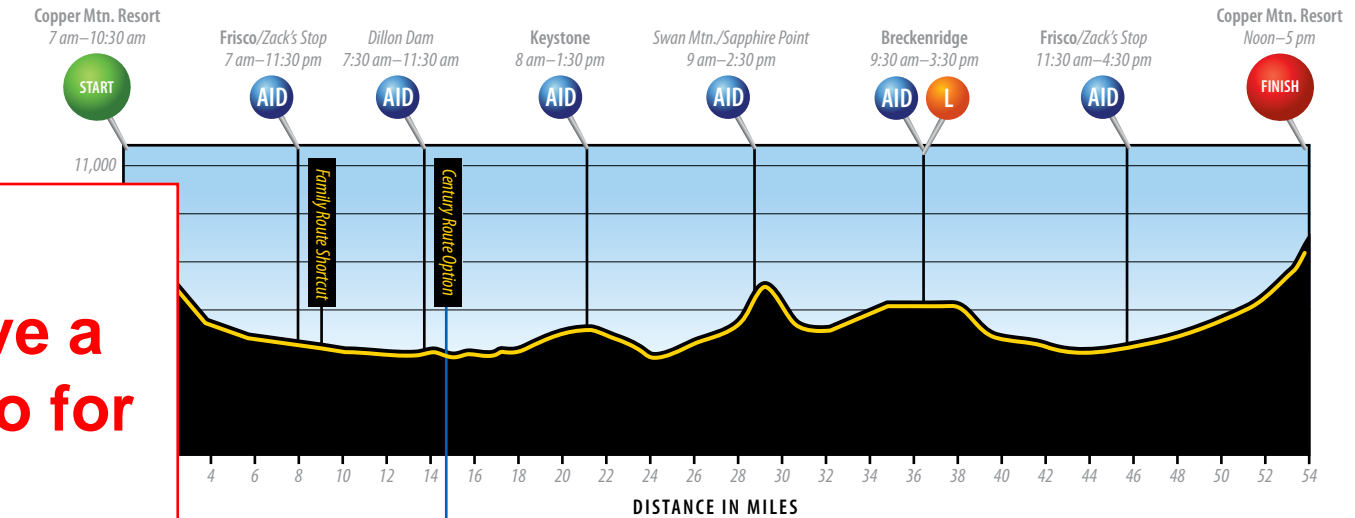
## Family Route Map & Information

**Start Line: Copper Mountain**  
**Start Times: 9 to 10:30 am**  
**35 Miles**

From the start in Copper Mountain, you have an easy pedal on the bike path to Frisco with the rest of the day's ride.



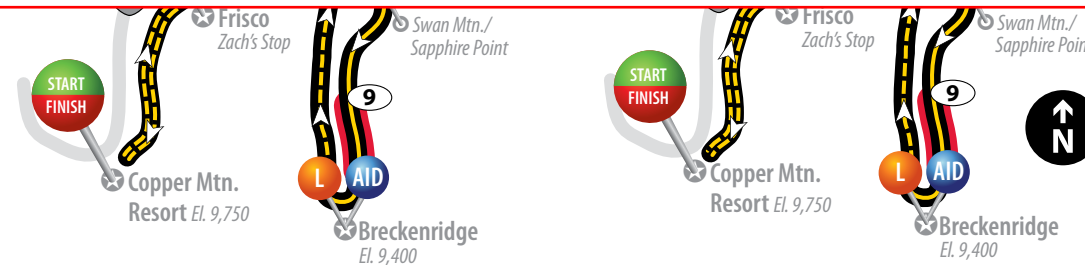
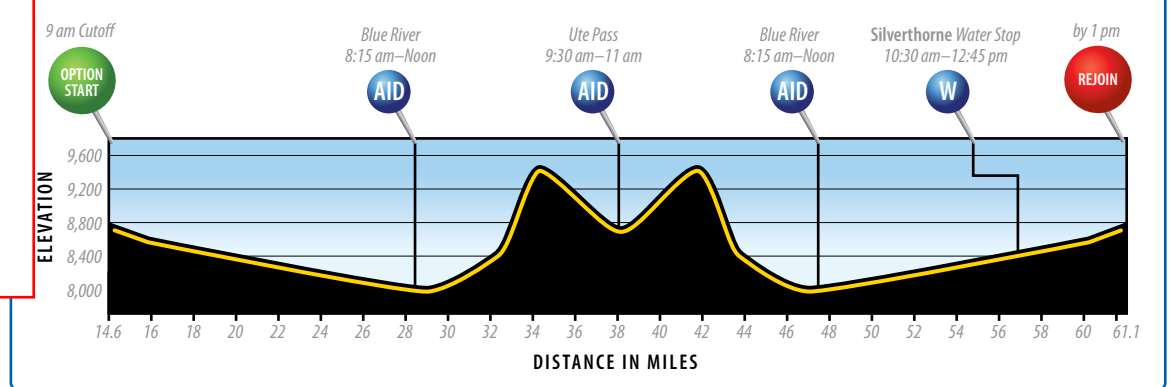
## Route Elevation & Mileage



**Route information for Sunday has been updated. You will receive a copy of the update up at the Tour. Review the updated route info for Sunday, July 27:**

[http://www.couragetours.com/atf/cf/%7Bd7255cb5-e450-4ce6-9683-f77efda533ae%7D/CC\\_ROUTE\\_MAP\\_SUNDAYREVISED.PDF](http://www.couragetours.com/atf/cf/%7Bd7255cb5-e450-4ce6-9683-f77efda533ae%7D/CC_ROUTE_MAP_SUNDAYREVISED.PDF)

## Ute Pass Option/Century Route



## Route Key

- Bike Route (solid yellow line)
- Bike Path (dashed yellow line)
- Rough Road (red line)
- Water Station (W)
- Route Direction (arrow)
- Route Start (START)
- Route Finish (FINISH)
- Lunch Station (L)
- Aid Station (AID)
- Town (star)

# MONDAY, JULY 28 ROUTE INFORMATION

Copper Mountain Resort – Fremont Pass – Turquoise Lake – Leadville

## Step by Step Route Card

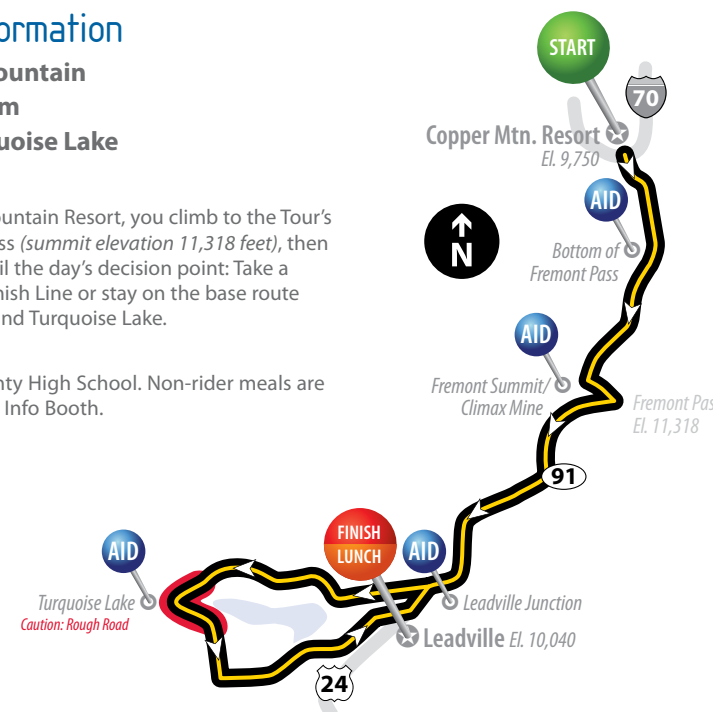
Elev	Miles	Action	Locator	Service	Hours
9,750	0.00	START	Burning Stones Plaza	AMB	7 am–10 am
	0.30	RIGHT	Copper Road		
9,700	1.20	RIGHT	Hwy 91		
10,350	5.50	CON	Bottom Fremont Pass	AID	7:15 am–11 am
10,900	10.20	CON	Overlook		
11,318	11.90	CON	Fremont Summit/Climax Mine	AID	7:45 am–12 pm
10,080	23.30	RIGHT	Mountain View Drive		
9,800	26.75	RIGHT	Lake County Road 9		
9,700	27.35	LEFT	Leadville Junction	AID	8:30 am–2 pm
	27.95	RIGHT	Turquoise Lake Road		
	36.15	CON	Turquoise Lake	AID	9:30 am–3:30 pm
10,000	44.80	RIGHT	6th St./McWethy St.		
	45.20	LEFT	3rd Street		
10,040	45.30	FINISH	Lake County High School	LUNCH/BARBECUE	10 am–4:30 pm

## Route Map & Information

**Start Line: Copper Mountain**  
**Start Times: 7 to 10 am**  
**45 Miles, or skip Turquoise Lake for total 33 miles**

Starting again in Copper Mountain Resort, you climb to the Tour's highest point at Fremont Pass (summit elevation 11,318 feet), then enjoy gentle rolling hills until the day's decision point: Take a short-cut to the Leadville Finish Line or stay on the base route for the spectacular ride around Turquoise Lake.

**Lunch:** Finish line BBQ at Lake County High School. Non-rider meals are available for \$15 at the Tour Info Booth.



## Route Elevation & Mileage

